# PIANO DI RECUPERO URBANO DELLA FRAZIONE TEMPERA

Città dell'Aquila

## COMUNE DE L'AQUILA

### PIANO DI RECUPERO URBANO SUB AMBITO A1

oggetto:

**PARAMETRI URBANISTICI**
**SCHEDA PROGETTO AGGREGATO n. 55**

tavola **18**

| data: 09.12.2016 | elaborato: PROG - R - 12_01 | scala: VARIE |
|---|---|---|


ing. Sergio Alfonsetti
ing. Michele Amoroso
arch. Antonio Castellucci
arch. Paolo Crocetti
arch. Desolina Mori
ing. Laura Pasquantonio
ing. Gianfranco Ruggieri
ing. Antonello Salvatori
arch. Vincenzo De Masi
arch. Giampiero Duronio


adozione:

approvazione:

protocollo:

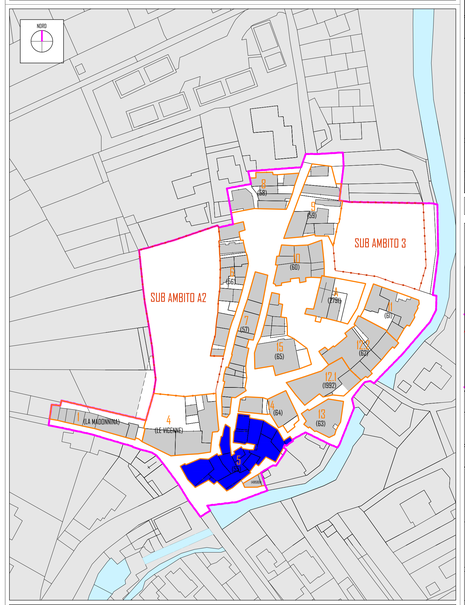


INDIVIDUAZIONE DELL'AGGREGATO

0 5 10 25 50 100 mt

PLANIMETRIA GENERALE

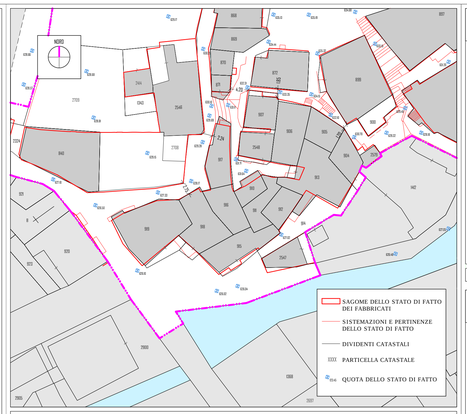


RILIEVO DELLO STATO DI FATTO — SCALA 1:500

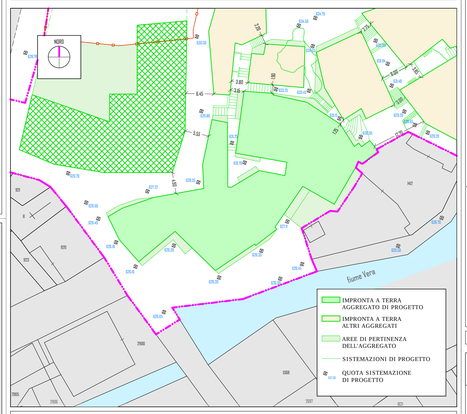


ASSETTO PLANO - ALTIMETRICO DI PROGETTO — SCALA 1:500

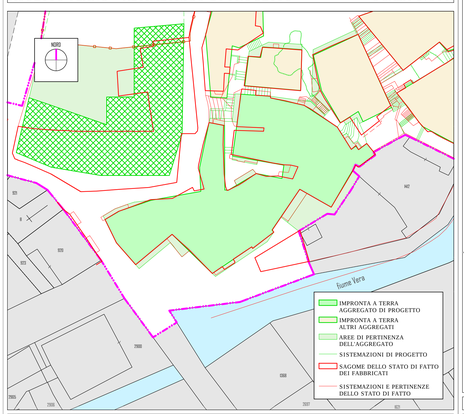


RAFFRONTO PLANIMETRICO DI ATTACCO A TERRA — SCALA 1:500




PIANTA LIVELLO 0 — SCALA 1:250

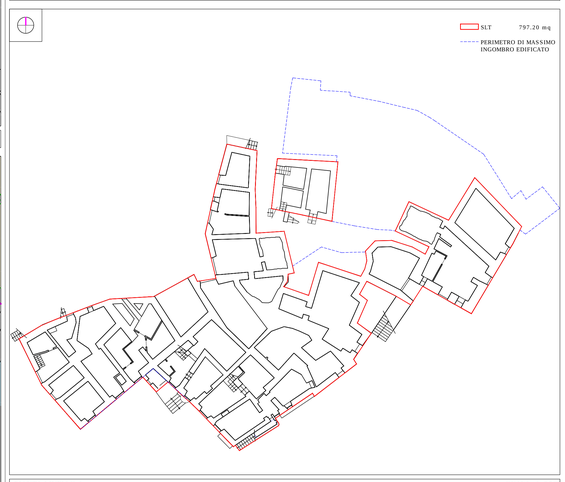


PIANTA LIVELLO 1 — SCALA 1:250

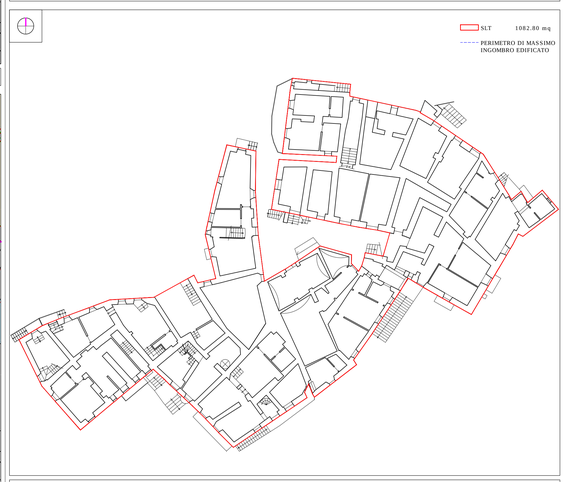


PIANTA LIVELLO 2 — SCALA 1:250

PIANTA LIVELLO 3 — SCALA 1:250

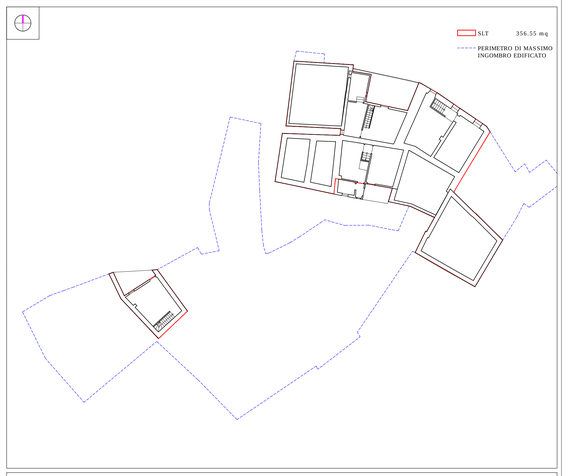


PIANTA LIVELLO 4 — SCALA 1:250

TOTALE AGGREGATO

SLT = 3261.65 mq — VOLUME UTILE LORDO = 9766.00 mc

DATI E SCHEMI DIMENSIONALI

STATO DI FATTO - ANTE SISMA